




GROUNDWATER QUALITY ANALYSIS REPORT

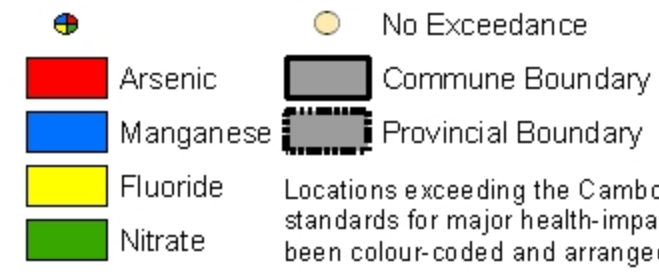
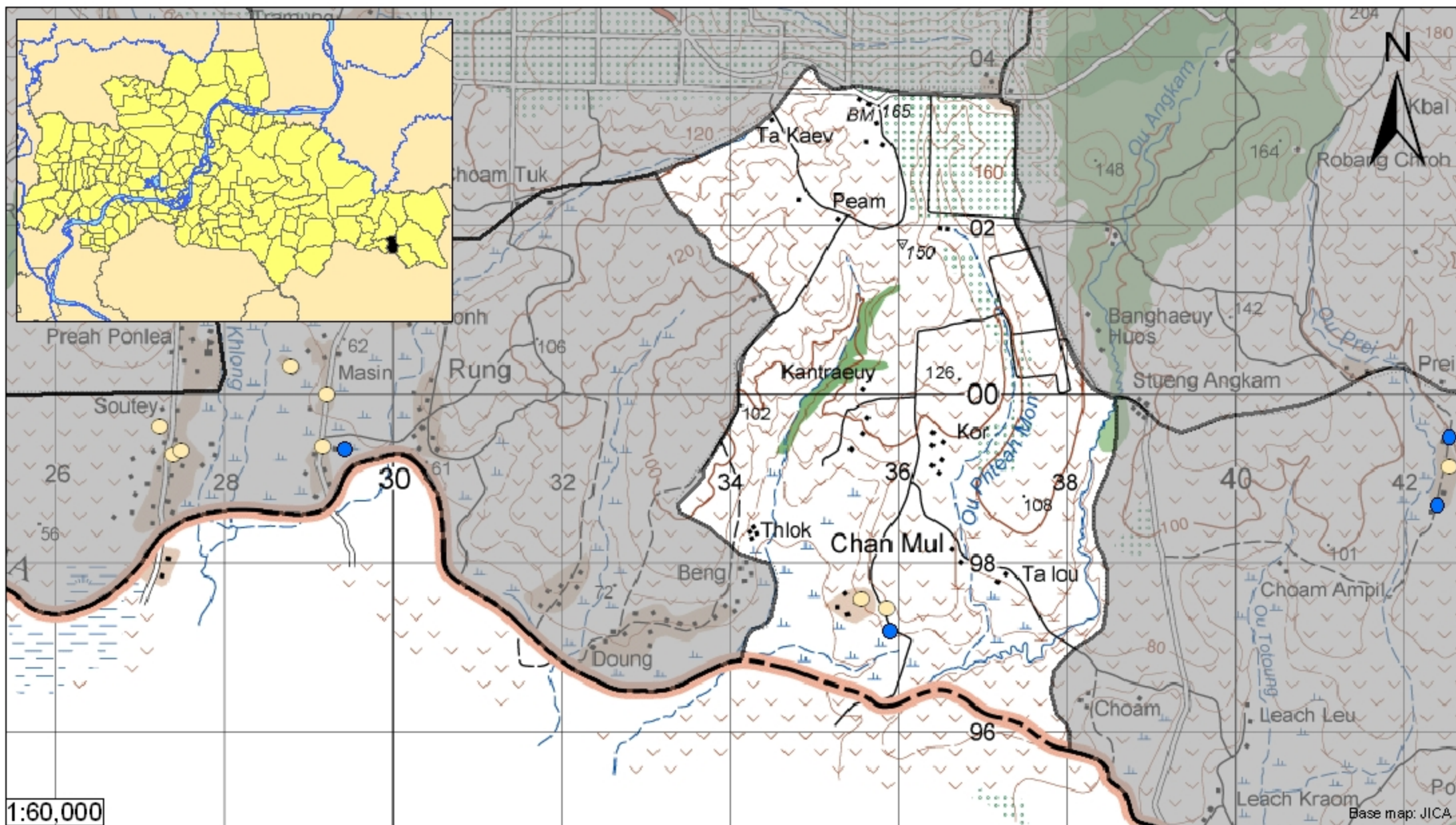
Kampong Cham - Memot - Chan Mul (N/A)



Chan Mul is located in the district of Memot. The population of this commune is approximately 4825 (2004). Groundwater sample collection occurred in October 2008 and consisted of the sampling of 3 tube wells throughout the commune. The attached figure presents the location of Chan Mul within Kampong Cham as well as groundwater sample locations and exceedances of health-impacting contaminants (when applicable).

Groundwater Quality Rating

An insufficient number of samples were collected in this commune to adequately characterize groundwater conditions. A groundwater quality rating is not presented for this commune.



Locations exceeding the Cambodian water quality standards for major health-impacting contaminants have been colour-coded and arranged such that they do not overlap.

Tube Well Sample Locations and Health-Based Exceedances

Chan Mul - Memot - Kampong Cham - Cambodia